




- Legend:**
-  Draft Order Limits
 - Study areas**
 -  250 m
 -  500 m

Coordinate System: British National Grid
 Projection: Transverse Mercator
 Datum: OSGB 1936
 Units: Meter



Rev	Date	Description	Drn	Chk	App
00	16/04/2024	First Draft	FA	EI	AB

P663880 - Peartree Hill Solar

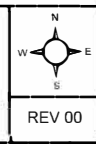


TITLE: Figure 10.1
 Study Area —
 Land, Soils and Groundwater

ID: P663880_studyAreaLandSoilsWater_fig10_1_A3L



Scale: 1:55,000 @ A3



REV 00