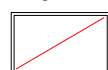




Key

 Development Consent Order Limits

Existing Features


 Vegetation to be retained and protected


 Public Right of Way

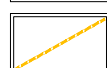
 Watercourses and Waterbodies


 Powerlines and Pylons


Proposed Development Features


 Proposed Solar Panels


 Proposed Internal Access Tracks


 Proposed Permissive Path (to be available for pedestrians only)


 Proposed Permissive Path (to be available for horse riders)

 Proposed Mixed Woodland/Scrub Planting

 Proposed Species-rich Hedgerow Planting

 Proposed Legume Rich/Field Margin Grassland

 Proposed Flower Rich/Wet Grassland

 Interconnecting cable routes and grid connection cable route