




**Key**

 Development Consent Order Limits

**Existing Features**


 Vegetation to be retained and protected


 Public Right of Way


 Watercourses and Waterbodies

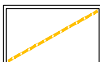
 Powerlines and Pylons

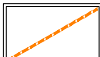
**Proposed Development Features**


 Proposed Solar Panels


 Proposed On-site Substation


 Proposed Internal Access Tracks

 Proposed Permissive Path (to be available for pedestrians only)


 Proposed Permissive Path (to be available for horse riders)

 Proposed Mixed Woodland/ Scrub Planting

 Proposed Species-rich Hedgerow Planting

 Proposed Legume Rich/ Field Margin Grassland

 Proposed Flower Rich/ Wet Grassland

 Interconnecting cable routes and grid connection cable route