


Key



Development Consent Order Limits

Existing Features



Vegetation to be retained and protected



Public Right of Way



Watercourses and Waterbodies



Powerlines and Pylons

Proposed Development Features



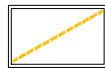
Proposed Solar Panels



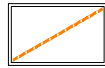
Proposed On-site Substation



Proposed Internal Access Tracks




Proposed Permissive Path (to be available for pedestrians only)



Proposed Permissive Path (to be available for horse riders)



Proposed Mixed Woodland/Scrub Planting



Proposed Species-rich Hedgerow Planting



Proposed Legume Rich/Field Margin Grassland



Proposed Flower Rich/Wet Grassland



Interconnecting cable routes and grid connection cable route